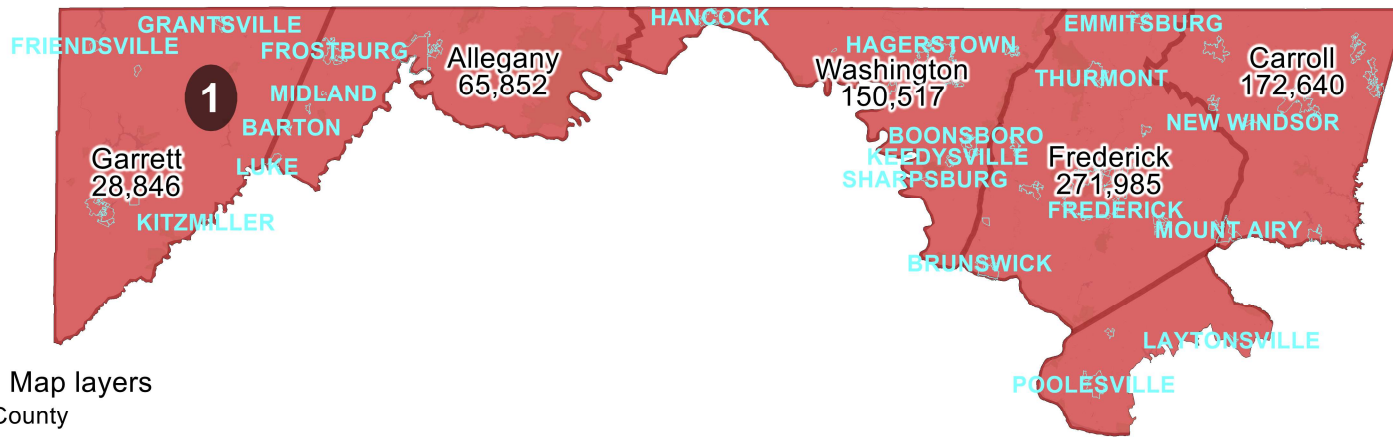




District: 1



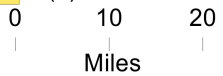
Field	Value
District	1
Population	771992
Deviation	-161
% Deviation	-0.02%
ernate Schwartzberg	2.9
Polsby Popper	0.12
Perimeter	549.98
Reock	0.17
Adj_18+_Pop	593029
Adj_H18+_Pop	40176
% Adj_H18+_Pop	6.77%
Adj_NH18+_Wht	456555
% Adj_NH18+_Wht	76.99%
Adj_NH18+_Blk	45691
% Adj_NH18+_Blk	7.7%
Adj_NH18+_Ind	963
% Adj_NH18+_Ind	0.16%
Adj_NH18+_Asn	27160
% Adj_NH18+_Asn	4.58%
Adj_NH18+_Hwn	215
% Adj_NH18+_Hwn	0.04%
Adj_NH18+_Oth	2102
% Adj_NH18+_Oth	0.35%

Map layers

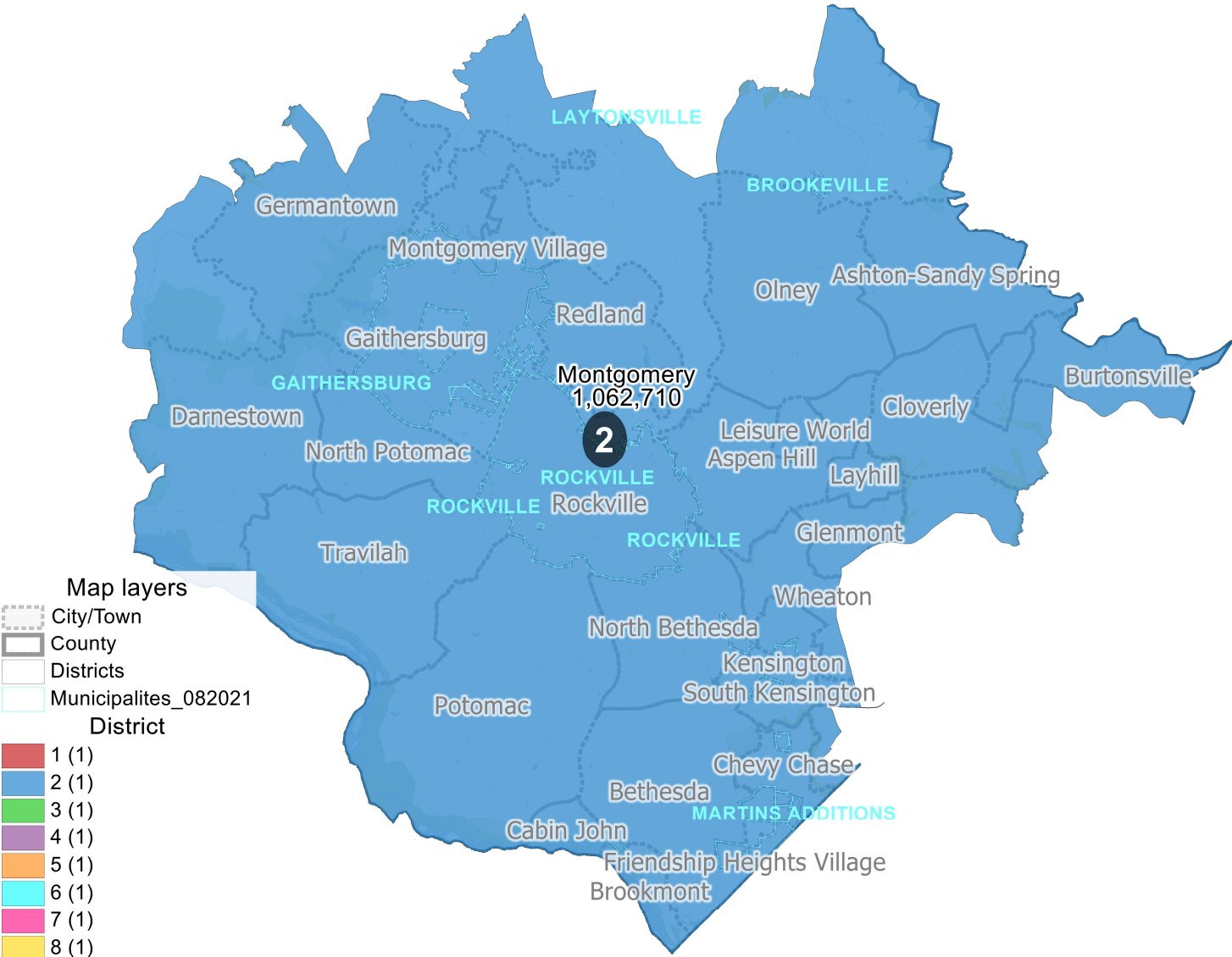
-  County
-  Districts
-  Municipalities_082021

District

-  1 (1)
-  2 (1)
-  3 (1)
-  4 (1)
-  5 (1)
-  6 (1)
-  7 (1)
-  8 (1)



District: 2



Map layers

- City/Town
- County
- Districts
- Municipalities_082021

District

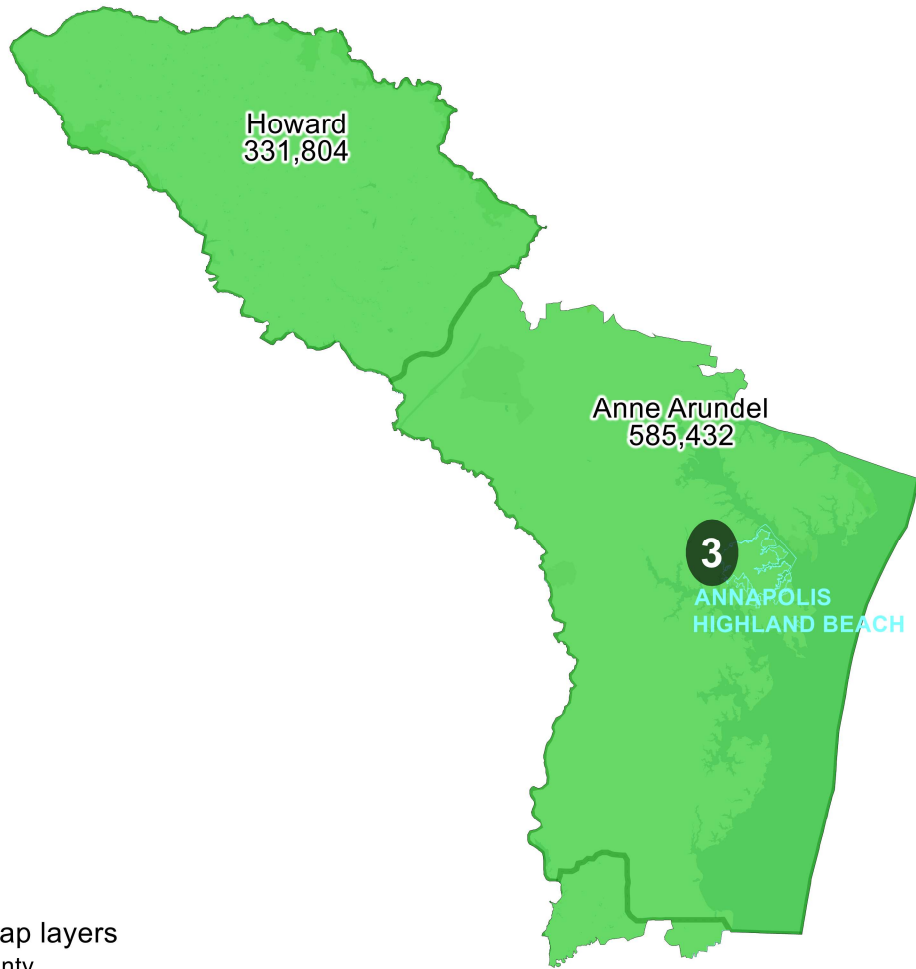
- 1 (1)
- 2 (1)
- 3 (1)
- 4 (1)
- 5 (1)
- 6 (1)
- 7 (1)
- 8 (1)




©2021 CALIPER; ©2020 HERE

Field	Value
District	2
Population	771246
Deviation	-907
% Deviation	-0.12%
ernate Schwartzberg	1.83
Polsby Popper	0.3
Perimeter	106.96
Reock	0.56
Adj_18+_Pop	598207
Adj_H18+_Pop	111080
% Adj_H18+_Pop	18.57%
Adj_NH18+_Wht	275934
% Adj_NH18+_Wht	46.13%
Adj_NH18+_Blk	82557
% Adj_NH18+_Blk	13.8%
Adj_NH18+_Ind	741
% Adj_NH18+_Ind	0.12%
Adj_NH18+_Asn	102759
% Adj_NH18+_Asn	17.18%
Adj_NH18+_Hwn	274
% Adj_NH18+_Hwn	0.05%
Adj_NH18+_Oth	4139
% Adj_NH18+_Oth	0.69%

District: 3

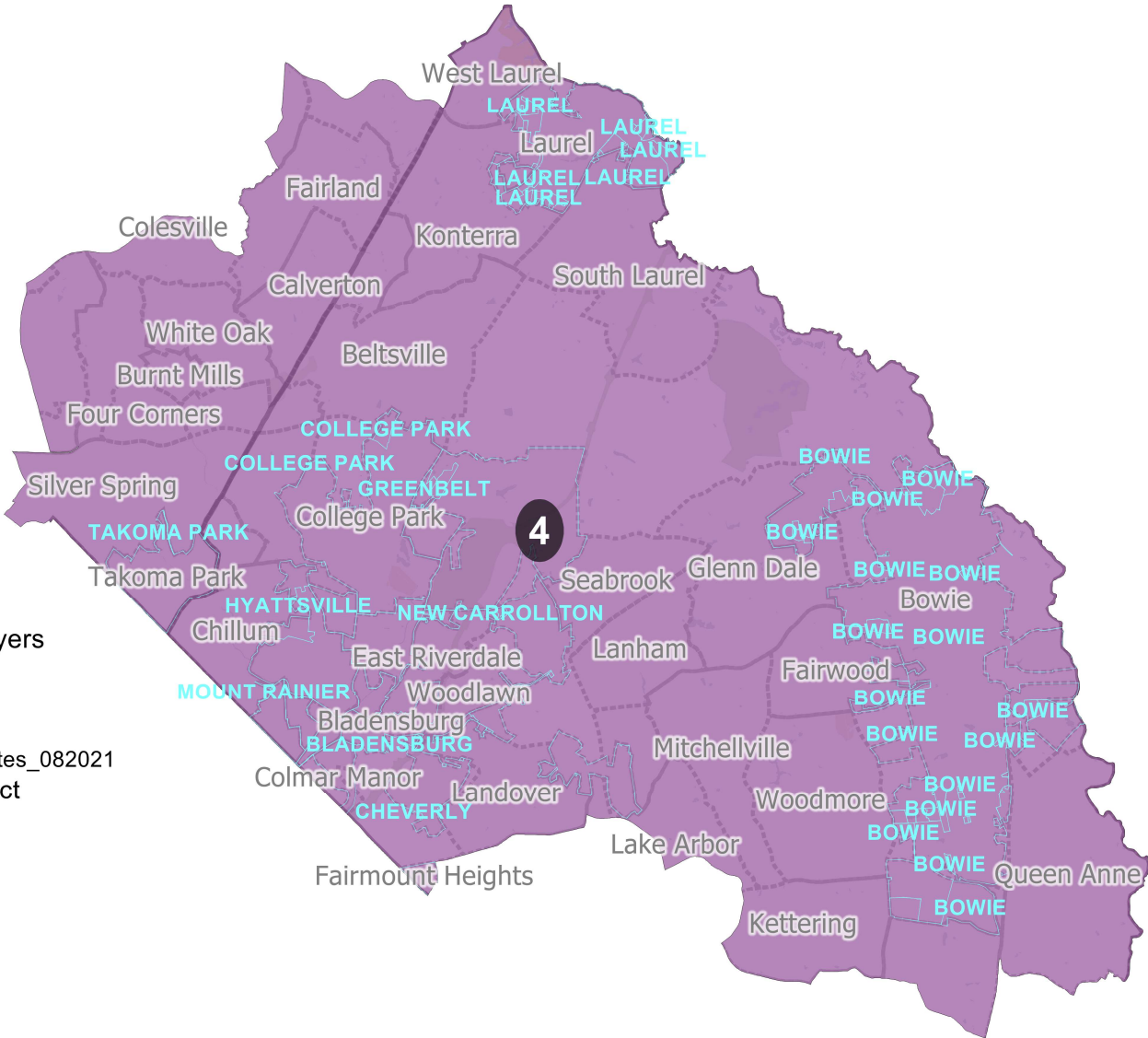


Field	Value
District	3
Population	773001
Deviation	848
% Deviation	0.11%
ernate Schwartzberg	2.1
Polsby Popper	0.23
Perimeter	200.31
Reock	0.27
Adj_18+_Pop	587761
Adj_H18+_Pop	45271
% Adj_H18+_Pop	7.7%
Adj_NH18+_Wht	347586
% Adj_NH18+_Wht	59.14%
Adj_NH18+_Blk	103940
% Adj_NH18+_Blk	17.68%
Adj_NH18+_Ind	909
% Adj_NH18+_Ind	0.15%
Adj_NH18+_Asn	64178
% Adj_NH18+_Asn	10.92%
Adj_NH18+_Hwn	311
% Adj_NH18+_Hwn	0.05%
Adj_NH18+_Oth	2883
% Adj_NH18+_Oth	0.49%



©2021 CALIPER; ©2020 HERE

District: 4



Map layers

- City/Town
- County
- Districts
- Municipalities_082021

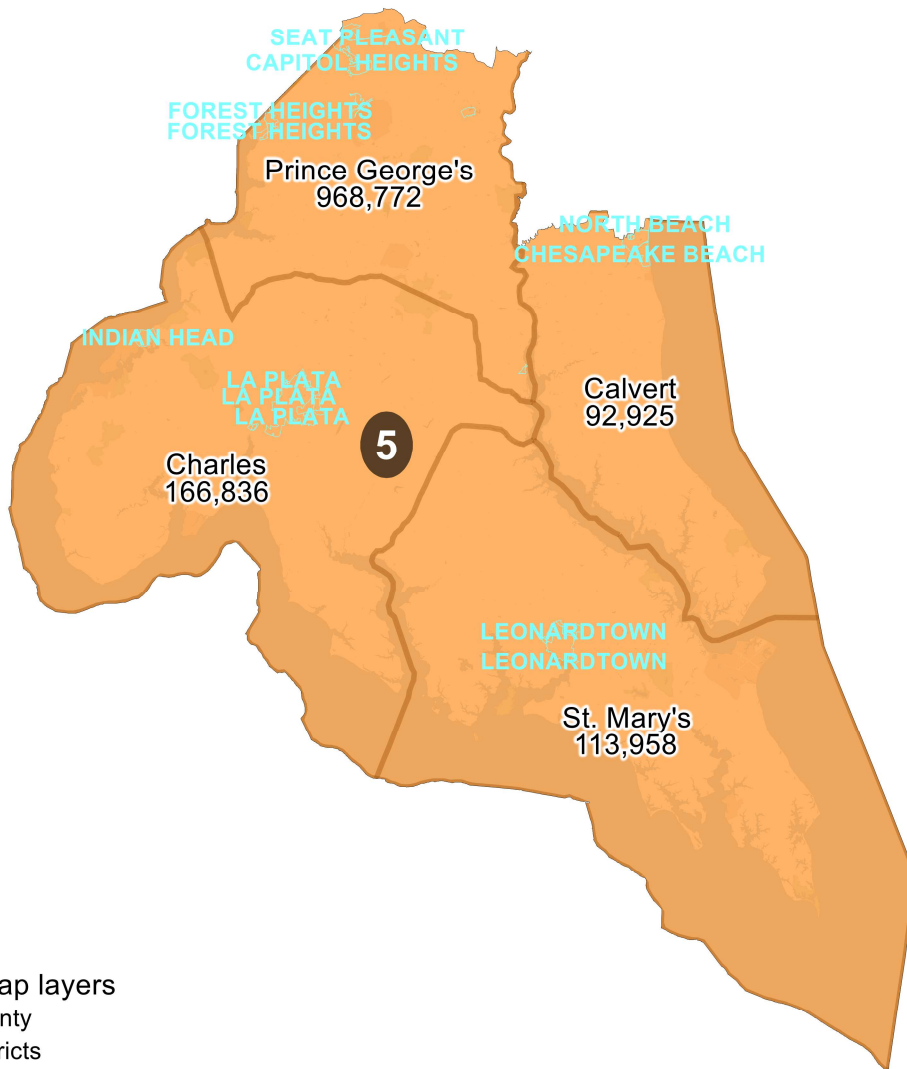
District

- 1 (1)
- 2 (1)
- 3 (1)
- 4 (1)
- 5 (1)
- 6 (1)
- 7 (1)
- 8 (1)


0 2 4
Miles

Field	Value
District	4
Population	772893
Deviation	740
% Deviation	0.1%
ernate Schwartzberg	1.58
Polsby Popper	0.4
Perimeter	81.63
Reock	0.48
Adj_18+_Pop	598275
Adj_H18+_Pop	144334
% Adj_H18+_Pop	24.13%
Adj_NH18+_Wht	127888
% Adj_NH18+_Wht	21.38%
Adj_NH18+_Blk	259399
% Adj_NH18+_Blk	43.36%
Adj_NH18+_Ind	909
% Adj_NH18+_Ind	0.15%
Adj_NH18+_Asn	43382
% Adj_NH18+_Asn	7.25%
Adj_NH18+_Hwn	206
% Adj_NH18+_Hwn	0.03%
Adj_NH18+_Oth	3463
% Adj_NH18+_Oth	0.58%

District: 5

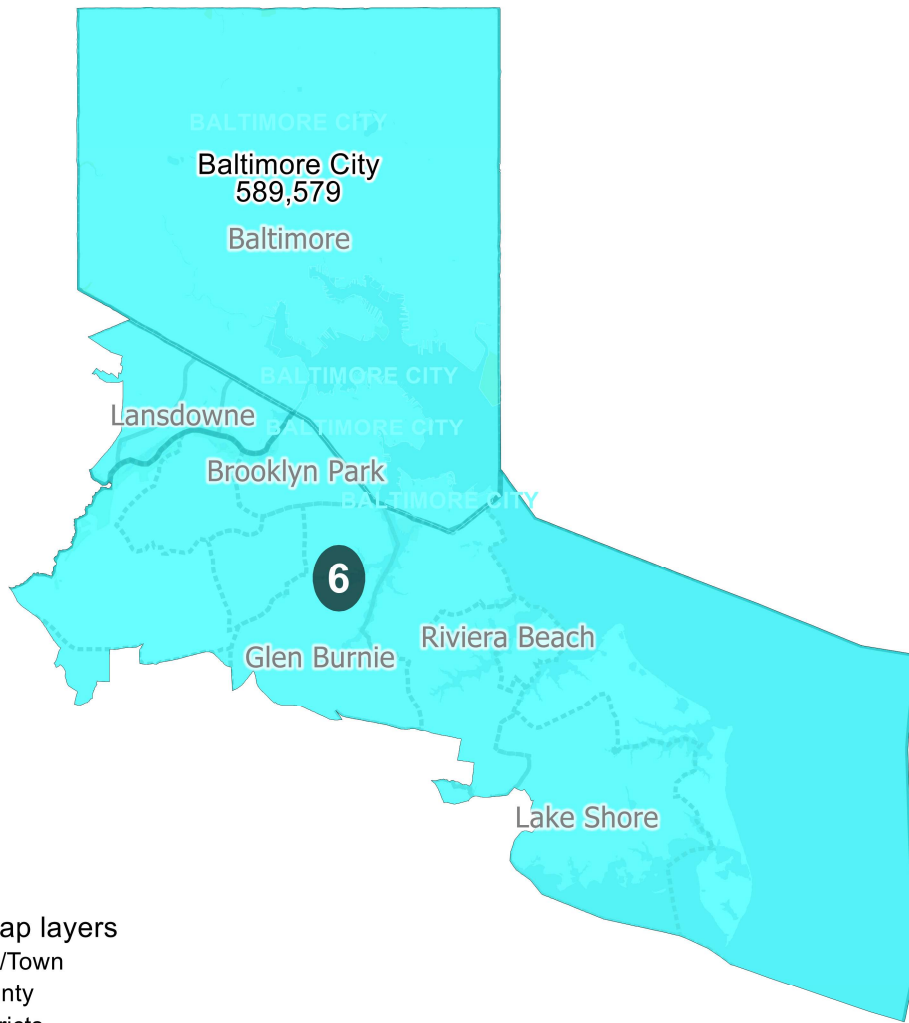


Field	Value
District	5
Population	771418
Deviation	-735
% Deviation	-0.1%
ernate Schwartzberg	1.57
Polsby Popper	0.41
Perimeter	251.5
Reock	0.42
Adj_18+_Pop	600718
Adj_H18+_Pop	43620
% Adj_H18+_Pop	7.26%
Adj_NH18+_Wht	178582
% Adj_NH18+_Wht	29.73%
Adj_NH18+_Blk	335392
% Adj_NH18+_Blk	55.83%
Adj_NH18+_Ind	2109
% Adj_NH18+_Ind	0.35%
Adj_NH18+_Asn	16280
% Adj_NH18+_Asn	2.71%
Adj_NH18+_Hwn	374
% Adj_NH18+_Hwn	0.06%
Adj_NH18+_Oth	2821
% Adj_NH18+_Oth	0.47%



©2021 CALIPER; ©2020 HERE


District: 6



Field	Value
District	6
Population	771907
Deviation	-246
% Deviation	-0.03%
ernate Schwartzberg	1.71
Polsby Popper	0.34
Perimeter	92.78
Reock	0.33
Adj_18+_Pop	620665
Adj_H18+_Pop	44126
% Adj_H18+_Pop	7.11%
Adj_NH18+_Wht	234592
% Adj_NH18+_Wht	37.8%
Adj_NH18+_Blk	289373
% Adj_NH18+_Blk	46.62%
Adj_NH18+_Ind	1493
% Adj_NH18+_Ind	0.24%
Adj_NH18+_Asn	26538
% Adj_NH18+_Asn	4.28%
Adj_NH18+_Hwn	242
% Adj_NH18+_Hwn	0.04%
Adj_NH18+_Oth	3033
% Adj_NH18+_Oth	0.49%

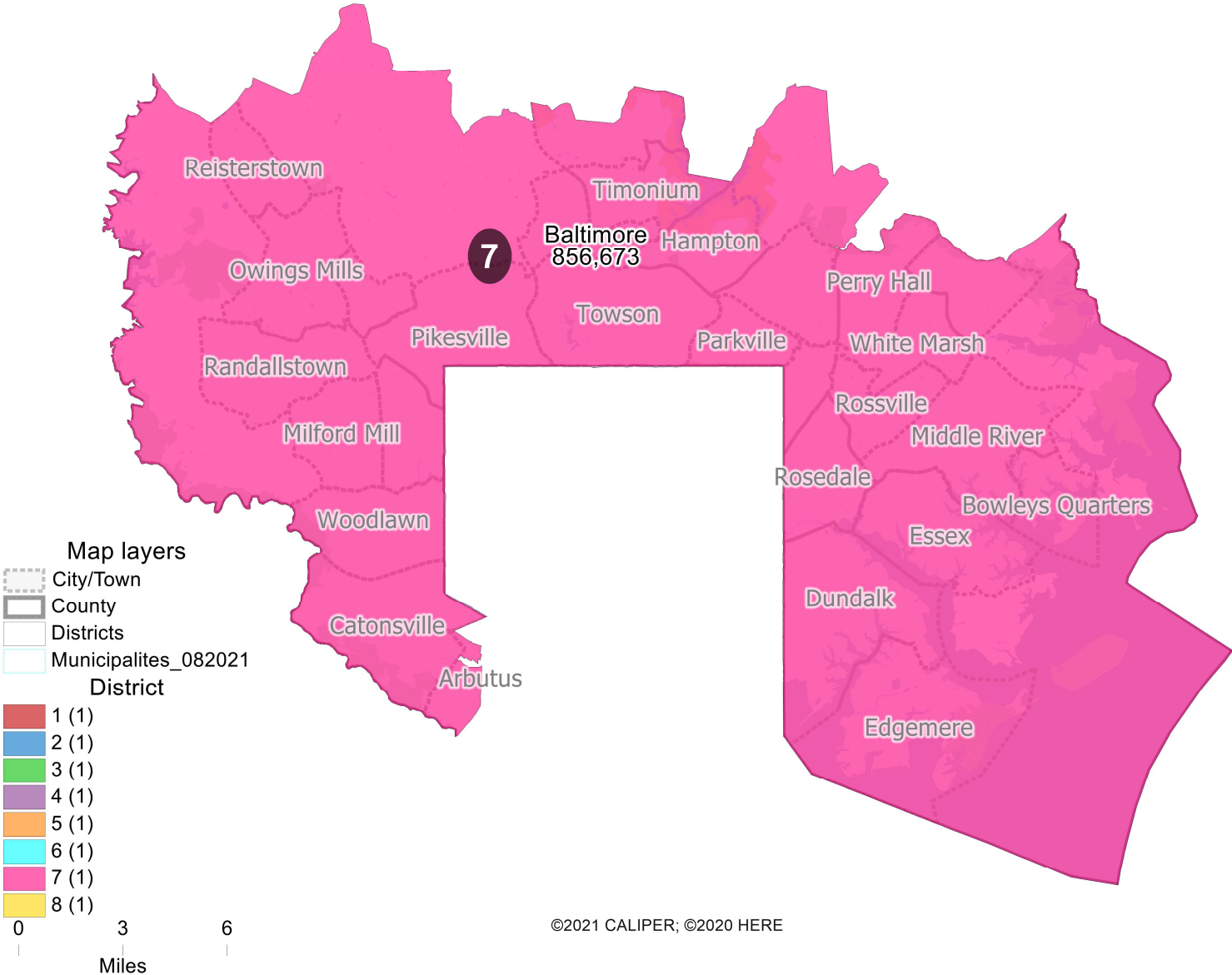
- Map layers**
- City/Town
 - County
 - Districts
 - Municipalites_082021

- District**
- 1 (1)
 - 2 (1)
 - 3 (1)
 - 4 (1)
 - 5 (1)
 - 6 (1)
 - 7 (1)
 - 8 (1)



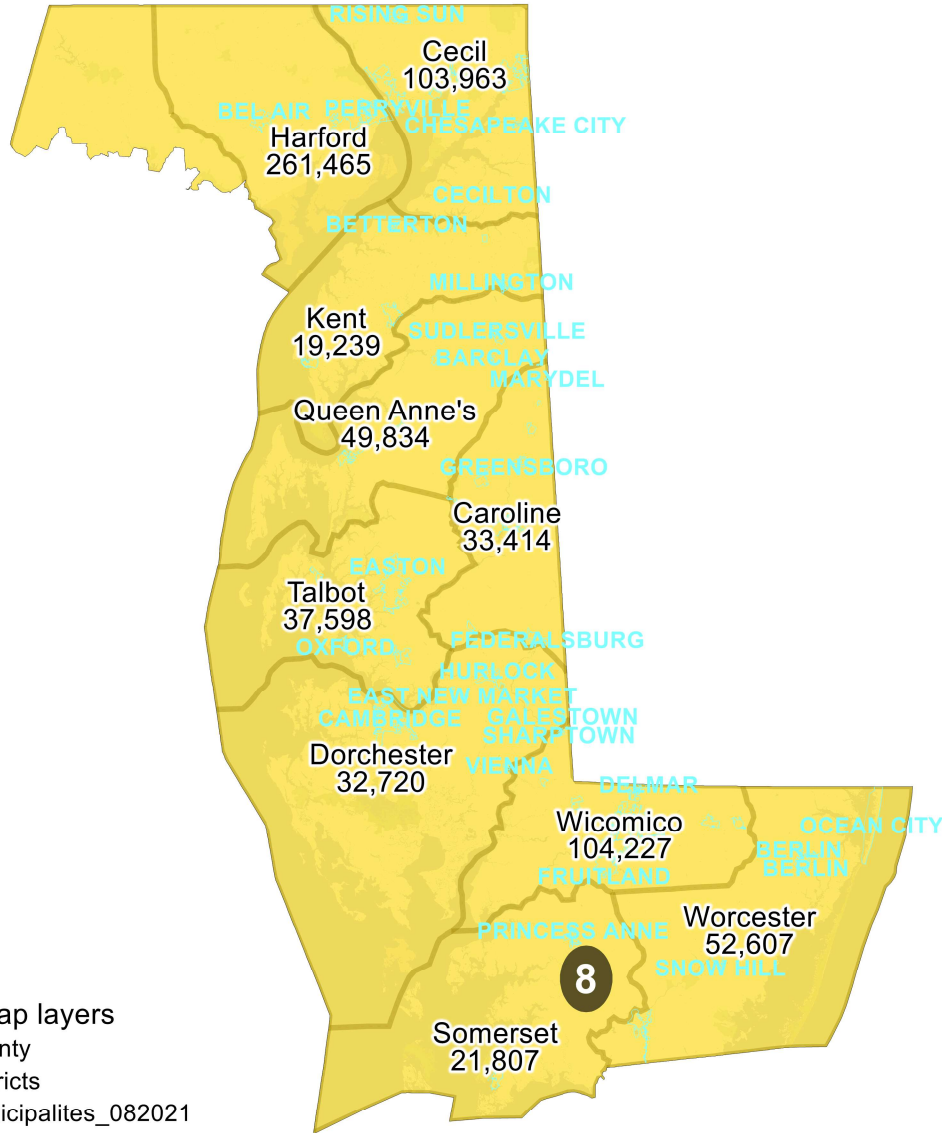
©2021 CALIPER; ©2020 HERE

District: 7




Field	Value
District	7
Population	772346
Deviation	193
% Deviation	0.02%
ernate Schwartzberg	2.27
Polsby Popper	0.19
Perimeter	159.61
Reock	0.38
Adj_18+_Pop	607696
Adj_H18+_Pop	36258
% Adj_H18+_Pop	5.97%
Adj_NH18+_Wht	320784
% Adj_NH18+_Wht	52.79%
Adj_NH18+_Blk	187611
% Adj_NH18+_Blk	30.87%
Adj_NH18+_Ind	1469
% Adj_NH18+_Ind	0.24%
Adj_NH18+_Asn	38717
% Adj_NH18+_Asn	6.37%
Adj_NH18+_Hwn	176
% Adj_NH18+_Hwn	0.03%
Adj_NH18+_Oth	2716
% Adj_NH18+_Oth	0.45%

District: 8



Field	Value
District	8
Population	772421
Deviation	268
% Deviation	0.03%
ernate Schwartzberg	1.73
Polsby Popper	0.34
Perimeter	459.09
Reock	0.34
Adj_18+_Pop	607031
Adj_H18+_Pop	27325
% Adj_H18+_Pop	4.5%
Adj_NH18+_Wht	458920
% Adj_NH18+_Wht	75.6%
Adj_NH18+_Blk	83594
% Adj_NH18+_Blk	13.77%
Adj_NH18+_Ind	1184
% Adj_NH18+_Ind	0.2%
Adj_NH18+_Asn	13645
% Adj_NH18+_Asn	2.25%
Adj_NH18+_Hwn	237
% Adj_NH18+_Hwn	0.04%
Adj_NH18+_Oth	2012
% Adj_NH18+_Oth	0.33%



©2021 CALIPER; ©2020 HERE